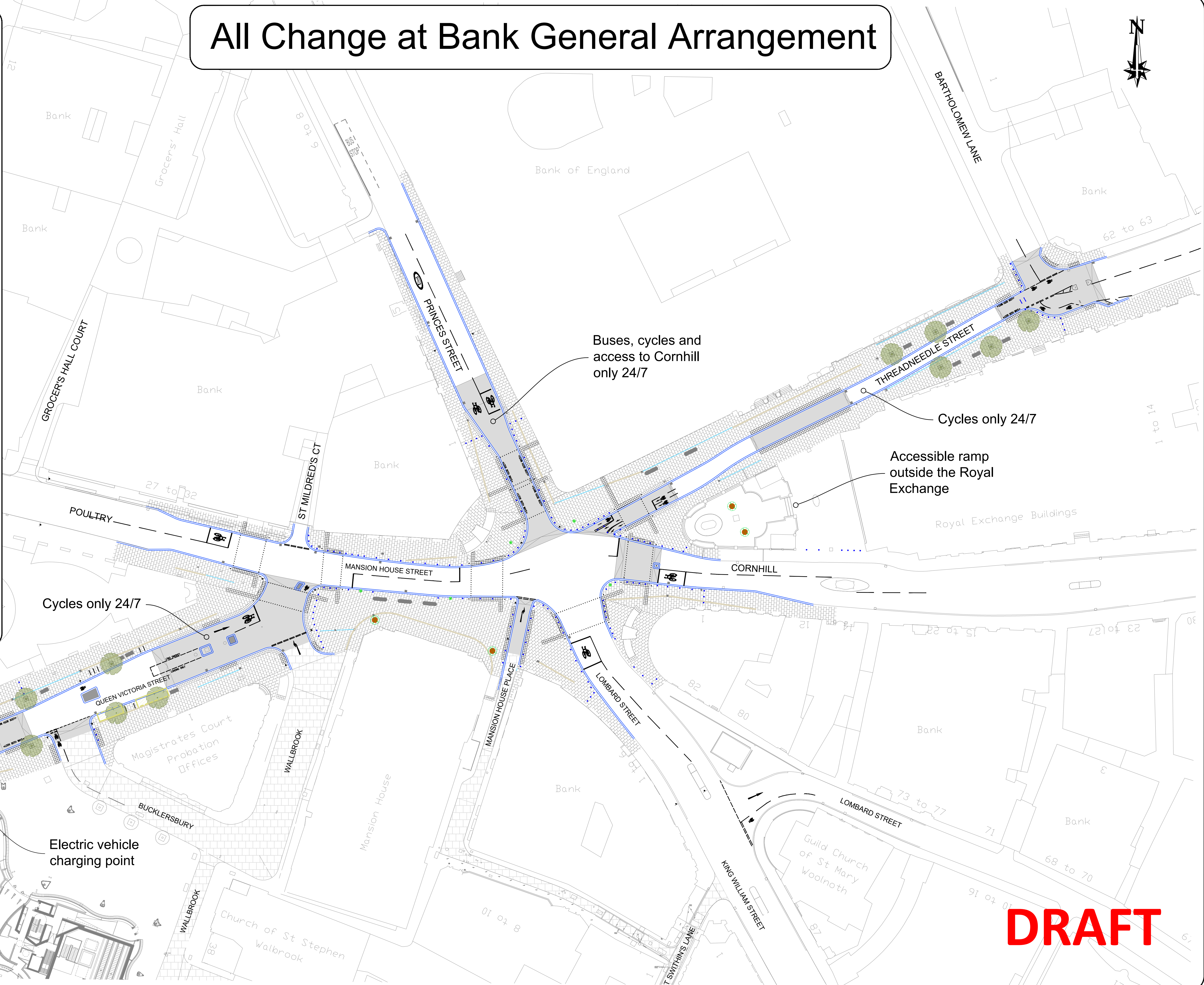


All Change at Bank General Arrangement






Key

- New kerb line forming new footway buildouts
- Raised section of carriageway
- Existing raised section of carriageway
- New Yorkstone paving
- Tree
- Planter (in ground with 150mm high raised kerb edge). Possible SUDs
- Planter (surface sitting pot ~2m high with planting)
- Heritage Lamp column
- Stone seating
- Benches
- Cycle stands
- Yorkstone channel
- Hauraton channel
- Bollard (locations/number subject to change)
- Blister tactile paving



DRAFT

All Change at Bank Access to approach arms at Bank

-  Buses and cycles only (Mon-Fri 7am-7pm)
-  Cycles only 24/7
-  Bus and cycle traffic only 24/7 and access to Cornhill
-  Permitted movements
-  One way



Aerial view looking west at Bank Junction

September 2014,
Photo by MattFromLondon



February 2024



Bank Junction looking east towards Royal Exchange

- Top photo taken January 2020
- Bottom photo taken March 2024

